
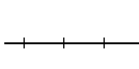











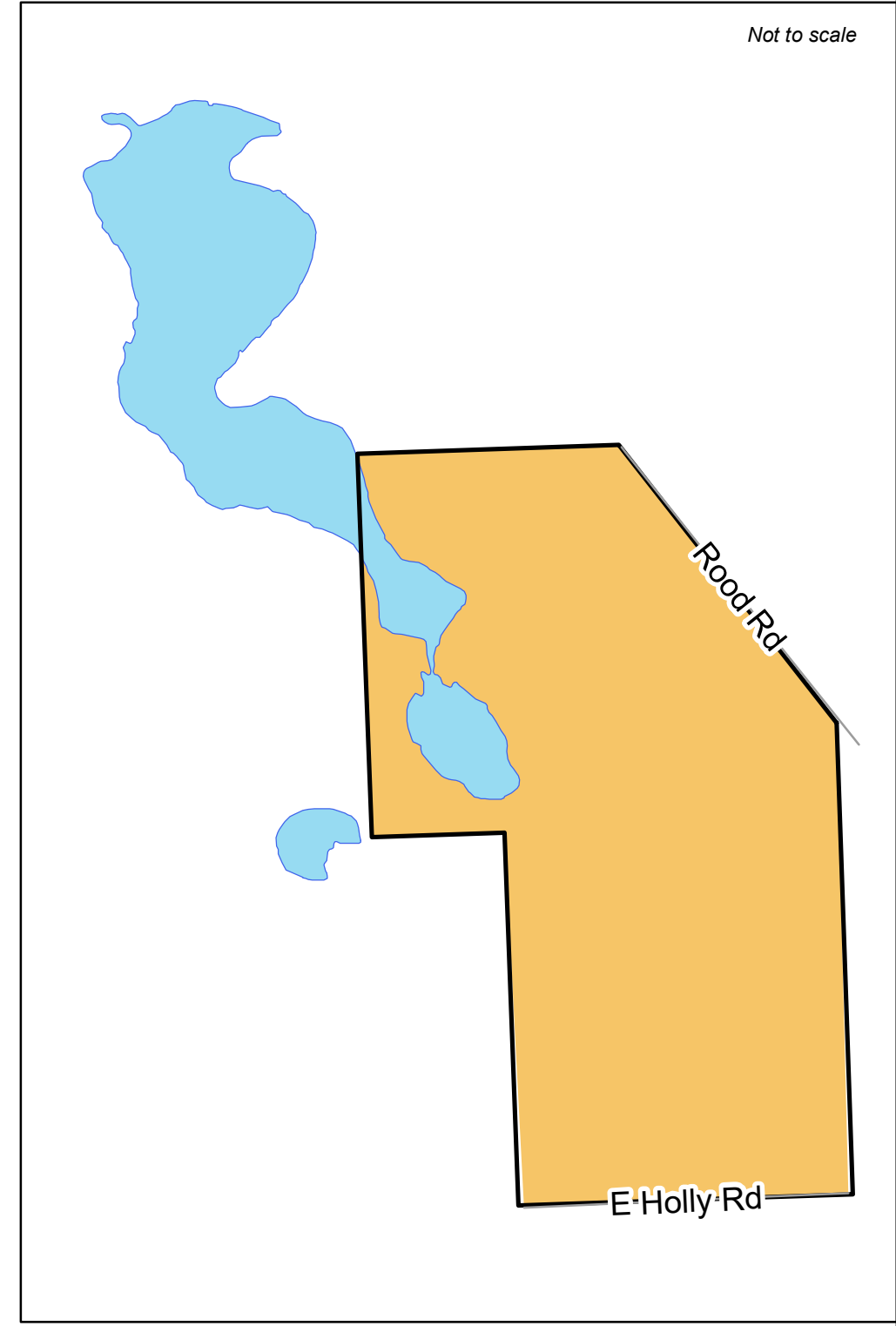
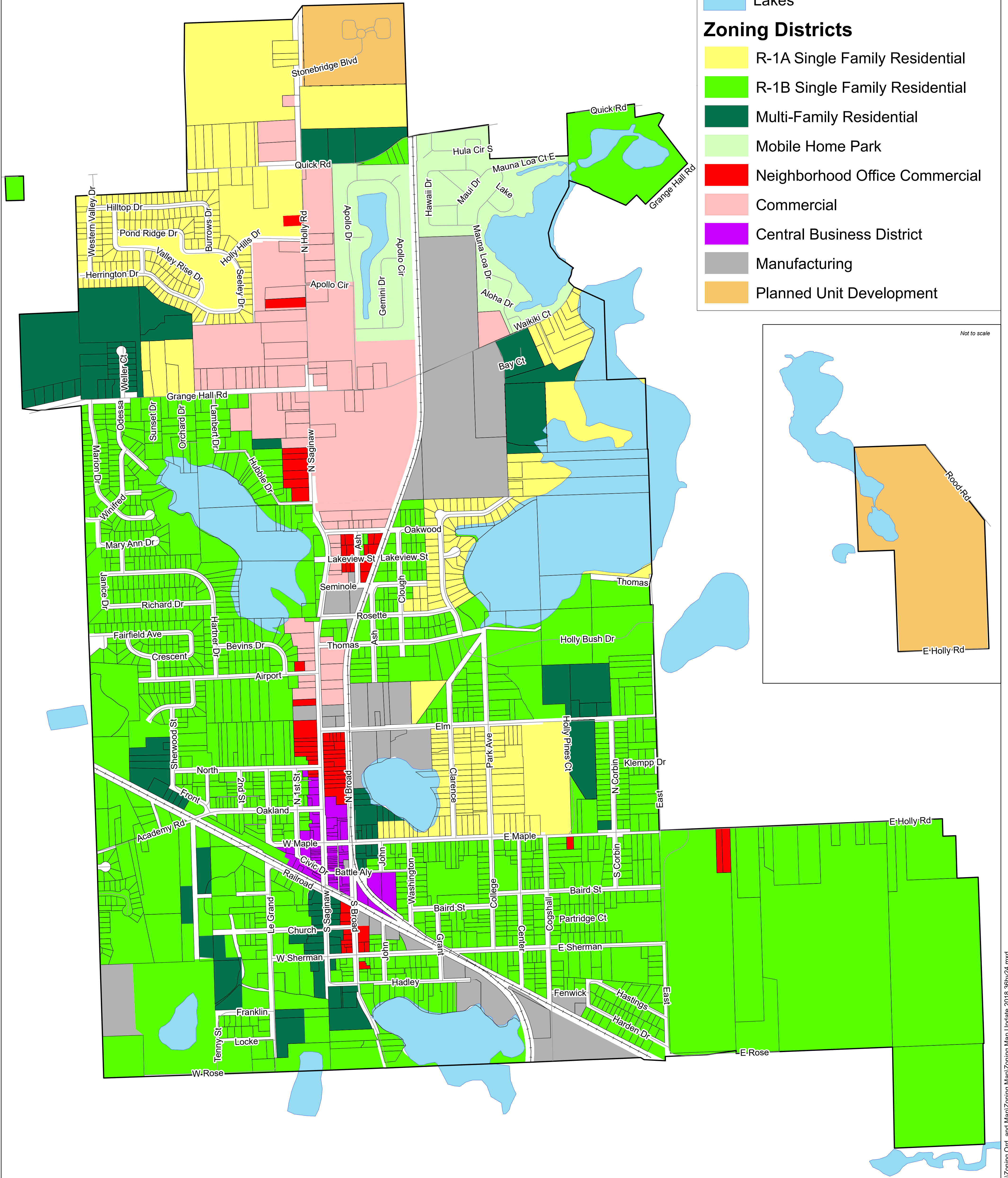
# Village of Holly Official Zoning Map

## Legend

-  Parcels
-  Streets
-  Railroad
-  Lakes


## Zoning Districts

-  R-1A Single Family Residential
-  R-1B Single Family Residential
-  Multi-Family Residential
-  Mobile Home Park
-  Neighborhood Office Commercial
-  Commercial
-  Central Business District
-  Manufacturing
-  Planned Unit Development



Source: Oakland County

Date: 8/12/2019



 **ROWE PROFESSIONAL SERVICES COMPANY**  
540 S. Saginaw Street, Suite 200  
Flint, MI 48502

R:\Projects\17C0019\Docs\Zoning Ord. and Map\Zoning Map Update 2018 36by24.mxd